







LOCATED IN PART OF THE NW 1/4 AND NE 1/4 OF
THE SW 1/4 OF SECTION 33, TOWN 1 NORTH, RANGE 18 EAST,
TOWN OF BLOOMFIELD, WALWORTH COUNTY, WISCONSIN

LEGEND

-  = FOUND IRON REBAR STAKE, 3/4" DIA.
 = FOUND CONCRETE COUNTY MONUMENT WITH BRASS CAP
 = SET IRON REBAR STAKE, 3/4" DIA. x 24" x 1.50 lbs./ft.
 {XXX} = RECORDED AS
 = SOIL BORING LOCATION

SURVEYOR'S NOTES

NOTE A: FOUND IRON PIPE STAKE, 1 3/8" O.D.
N 89°36' W, 3.5' FROM PROPERTY CORNER.

NOTE B: FOUND IRON PIPE STAKE, 1 3/8" O.D.
N 89°36' W, 7.6' FROM PROPERTY CORNER.

NOTE: COPIES OF THIS MAP TO WHICH THE FOLLOWING CERTIFICATE
WILL APPLY SHOW THE SURVEYOR'S ORIGINAL SEAL AND SIGNATURE
IN RED INK. COPIES BY ANY OTHER MEANS MAY HAVE ALTERATIONS
WHICH DO NOT REPRESENT THE SURVEYOR'S WORK PRODUCT.

I HEREBY CERTIFY THAT THE ABOVE DESCRIBED PROPERTY HAS BEEN SURVEYED UNDER MY DIRECTION AND THAT THE ABOVE MAP IS A TRUE REPRESENTATION THEREOF AND SHOWS THE SIZE AND LOCATION OF THE PROPERTY AND ITS EXTERIOR BOUNDARIES. THIS SURVEY IS MADE FOR THE USE OF THE PRESENT OWNERS OF THE PROPERTY, AND ALSO THOSE WHO PURCHASE, MORTGAGE, OR GUARANTEE THE TITLE THERETO WITHIN ONE YEAR FROM THE DATE HEREOF.

DATED: JUNE 27, 2006

PETER S. GORDON R.L.S. 2101

LOT 2 PROPOSED C.S.M.

LOT 1
116,851 S.F.
(2.68 AC.)

BENCH MARK
NAIL IN 14"x16"
OAK TREE
ASSIGNED
ELEV.=112.98'

SEE NOTE "B"—

MAP SCALE IN FEET ORIGINAL 1" = 30'

FARRIS, HANSEN & ASSOCIATES, INC.
ENGINEERING — ARCHITECTURE — SURVEYING
7 RIDGWAY COURT P.O. BOX 437
ELKHORN, WISCONSIN 53121
OFFICE: (262) 723-2038 FAX: (262) 723-5886

REVISIONS

08/11/2006
TO SHOW SIZE
AND LOCATION
OF AS-BUILT
FOUNDATION

PROJECT NO.
5832.05

DATE:
06/27/06

SHEET NO.
1 OF 1

RECEIVED
SEP - 5 2006
8715

118-2755

A3959 - 1